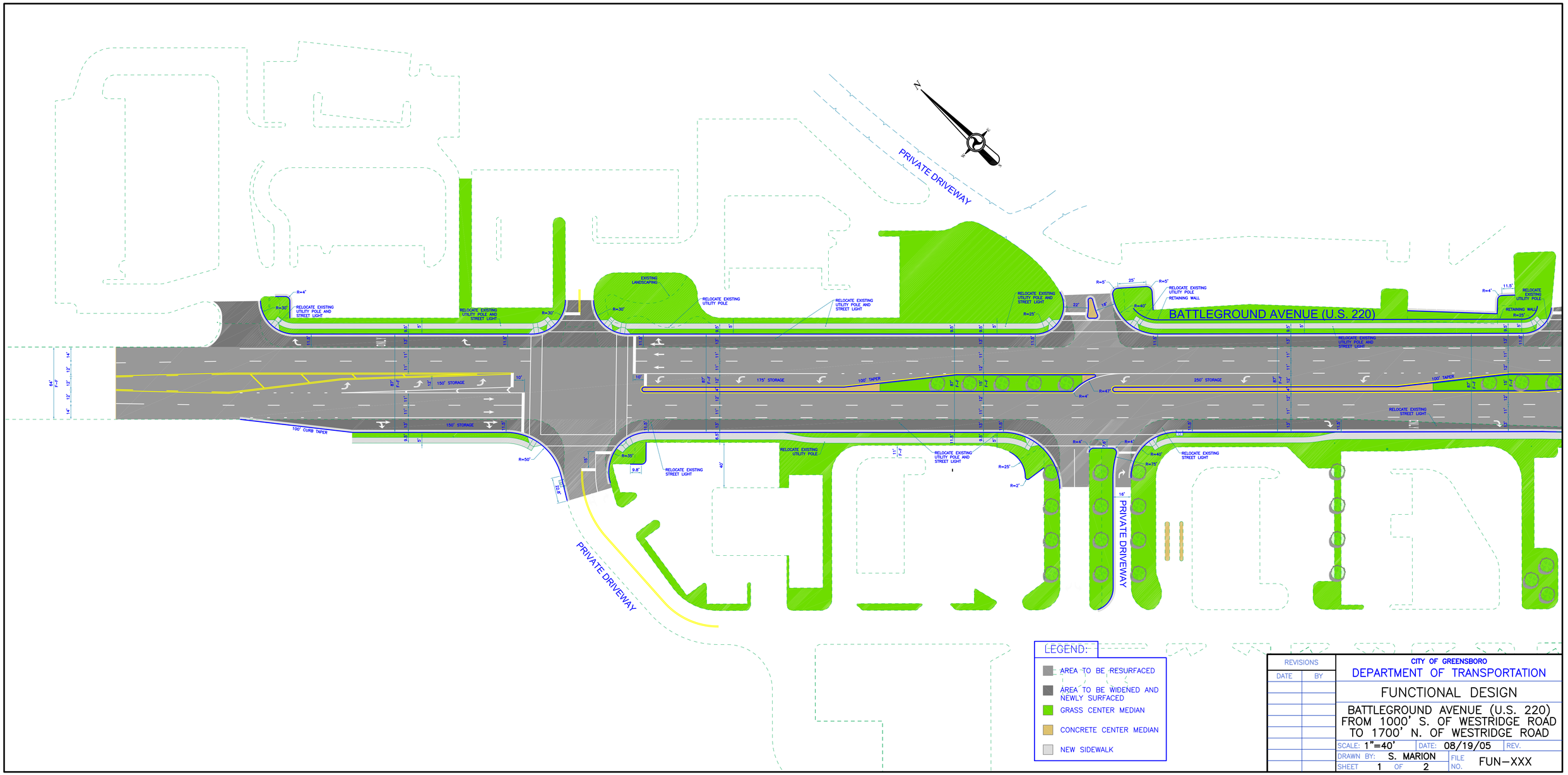

T:\Department\AutoCAD\Functional\FUN-XXX-Battleground Avenue-Alternate 2 (WESTRIDGE-OLD BATTLEGROUND)\2.dwg, 8/18/2006 11:35:29 AM, spencerc

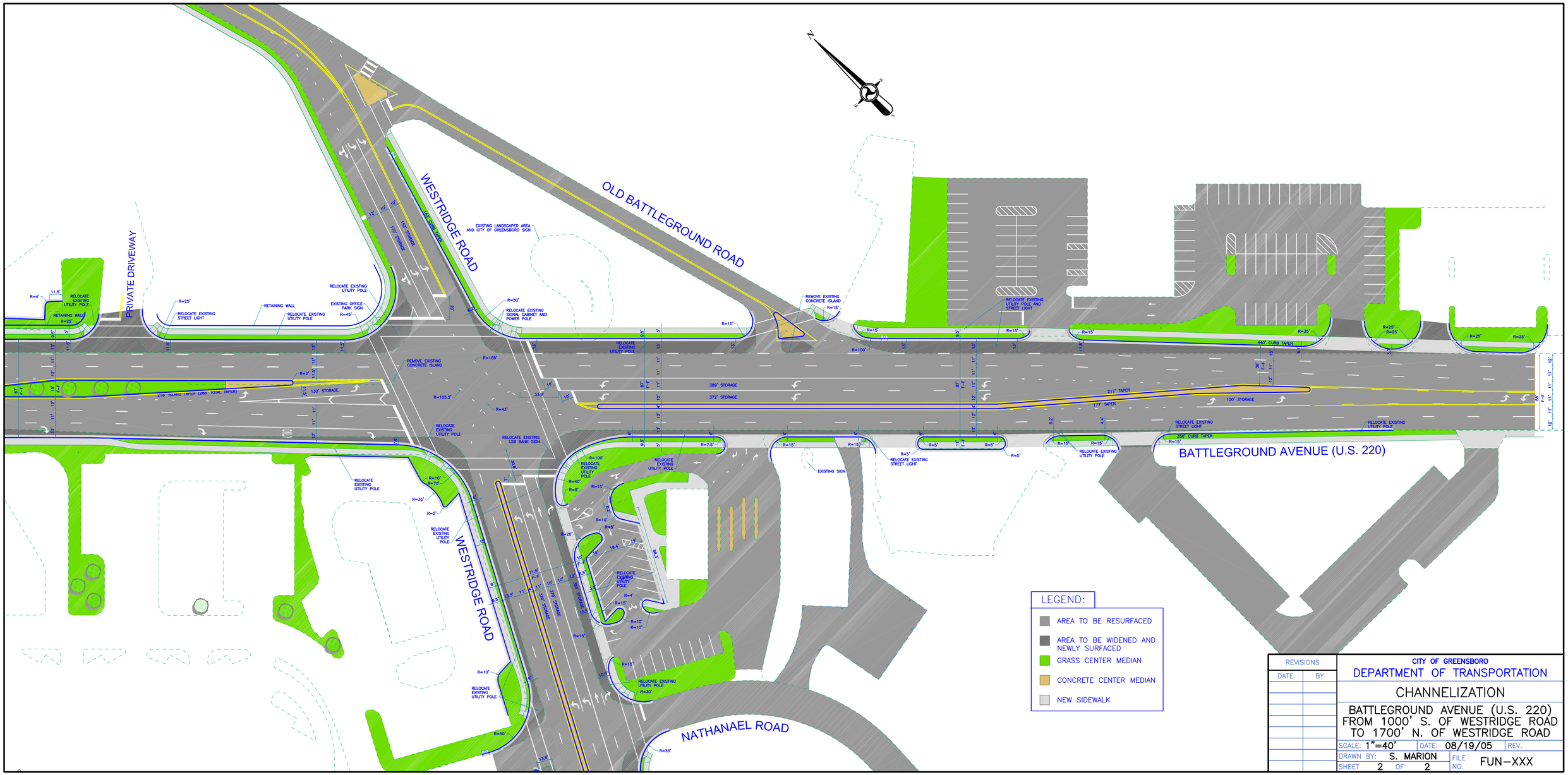

REVISIONS	
DATE	BY

CITY OF GREENSBORO
DEPARTMENT OF TRANSPORTATION

CHANNELIZATION

BATTLEGROUND AVENUE (U.S. 220)
FROM 1000' S. OF WESTRIDGE ROAD
TO 1700' N. OF WESTRIDGE ROAD

SCALE: 1"=40' DATE: 08/19/05 REV.
DRAWN BY: S. MARION FILE NO. FUN-XXX
SHEET 2 OF 2

T:\Department\AutoCAD\Functional\FUN-XXX-Battleground Avenue-Alternate 2 (WESTRIDGE-OLD BATTLEGROUND)2.dwg, 8/18/2006 12:51:17 PM, spencerc

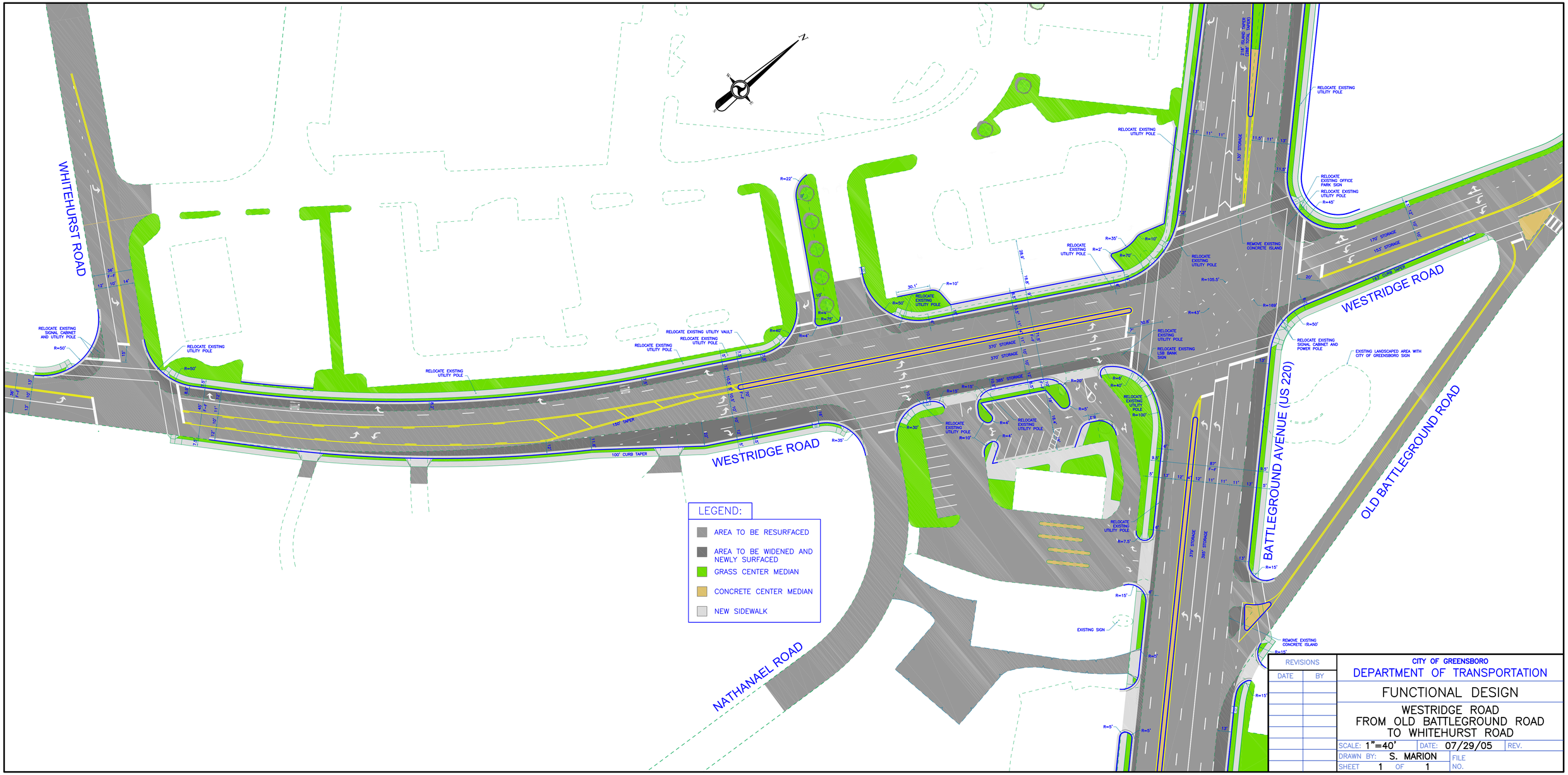

T:\Department\AutoCAD\Functional\FUN-XXX-Battleground Avenue-Alternate 2 (WESTRIDGE-OLD BATTLEGROUND)2.dwg, 8/10/2006 1:28:46 PM, spencerc