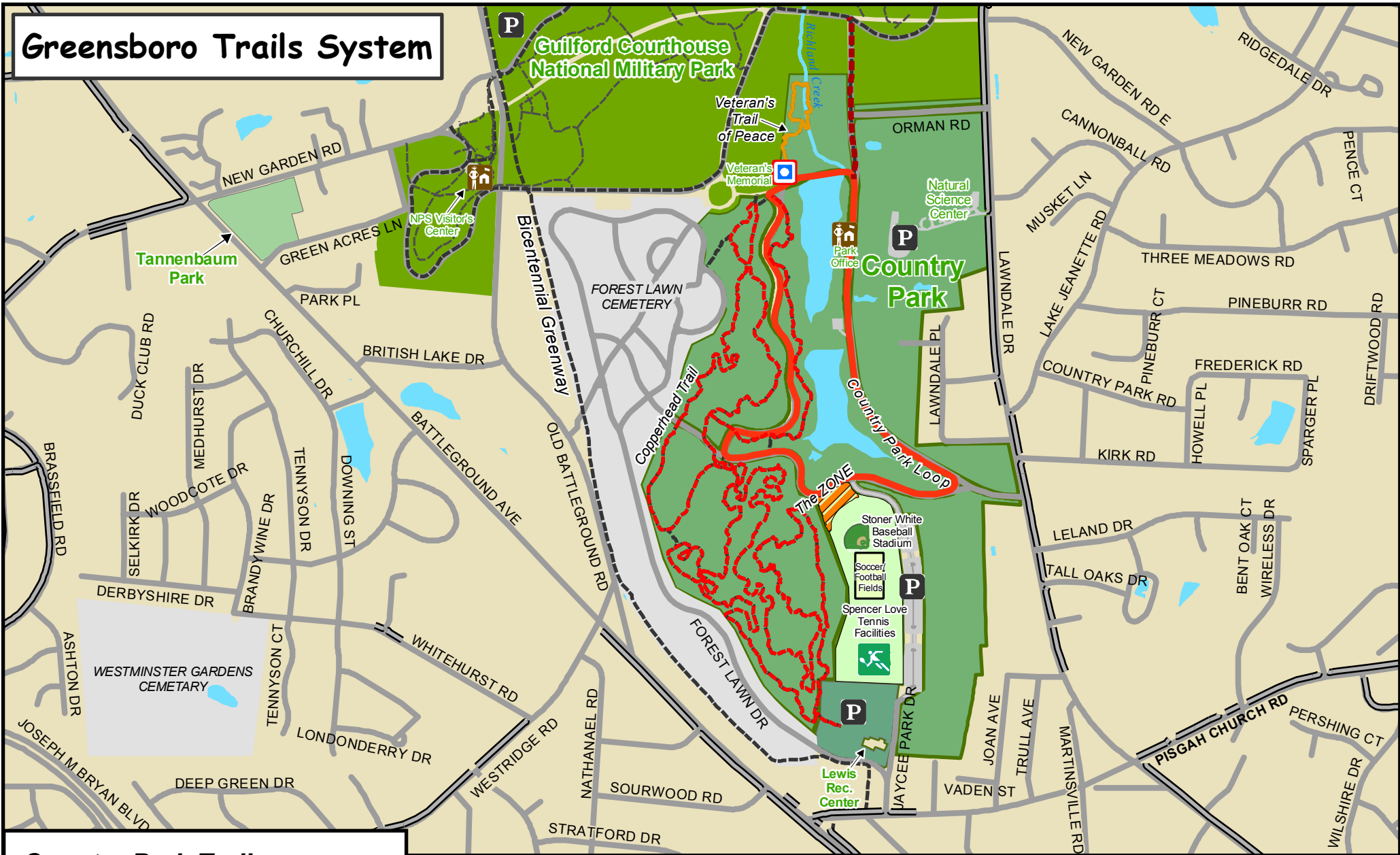











Greensboro Trails System













Country Park Trails

-  Country Park Loop.....   1.6 miles
-  Copperhead Trail.....   5.0 miles
-  GCNMP Connector.....   0.2 miles
-  Veteran's Trail of Peace...  0.4 miles
-  Free Ride Zone.....  ONLY

0 0.1 0.2 0.3 0.4 0.5 Miles



Legend

-  Country Park
-  Guilford Courthouse Nat'l Mil. Park
-  Jaycee Park
-  Lewis Center Park
-  Tannenbaum Park
-  Trails
-  Sidewalks
-  Streets
-  Water Body
-  Rivers



Data Compiled by the City of Greensboro GIS Division
Map created by Greensboro Parks and Recreation Trails Division